

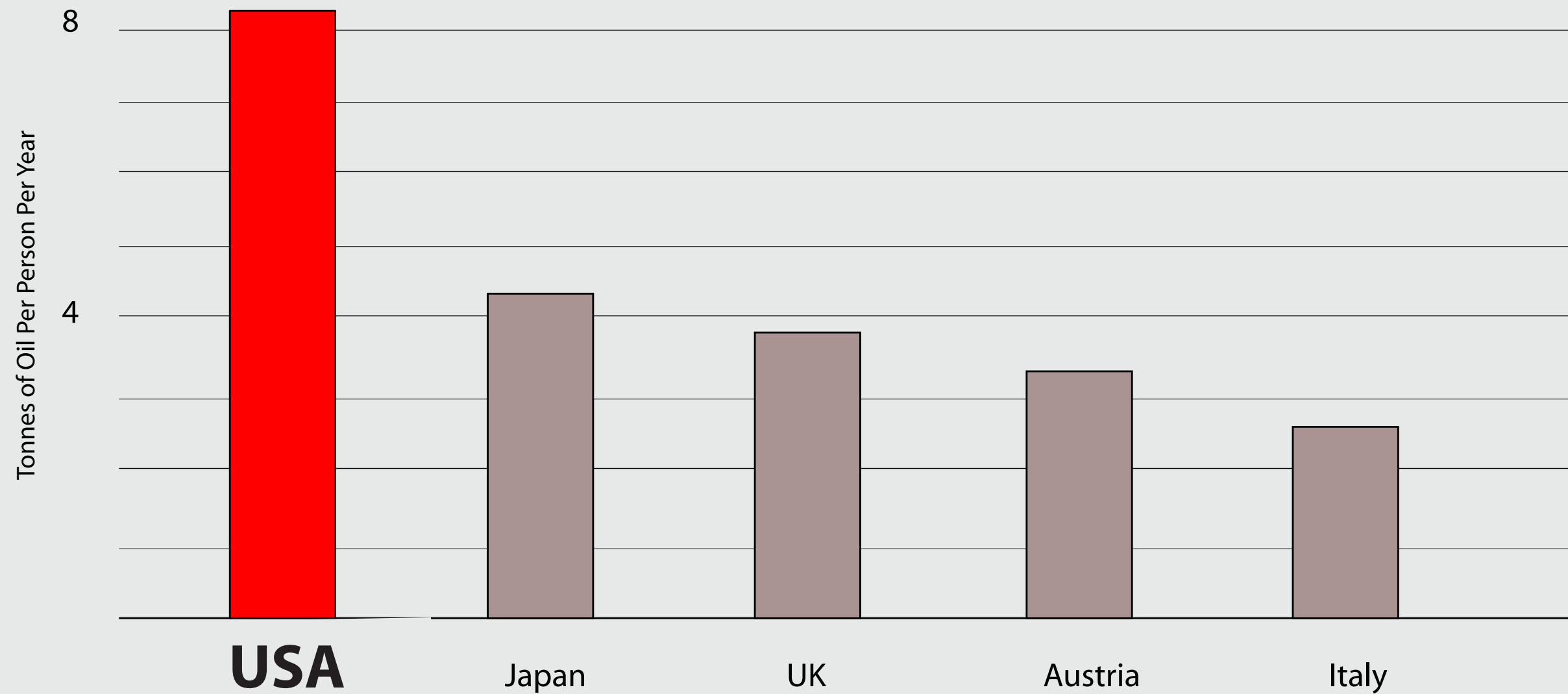
© Copyright 2008 Except - [www.except.nl](http://www.except.nl)

These are presentation sheets that require verbal annotation.  
No rights may be derived from this document.  
All rights reserved.

# **C**oncept for a **S**ustainable **U**rbanism

# Energy Usage

Energy Usage Per Capita



**USA**

Japan

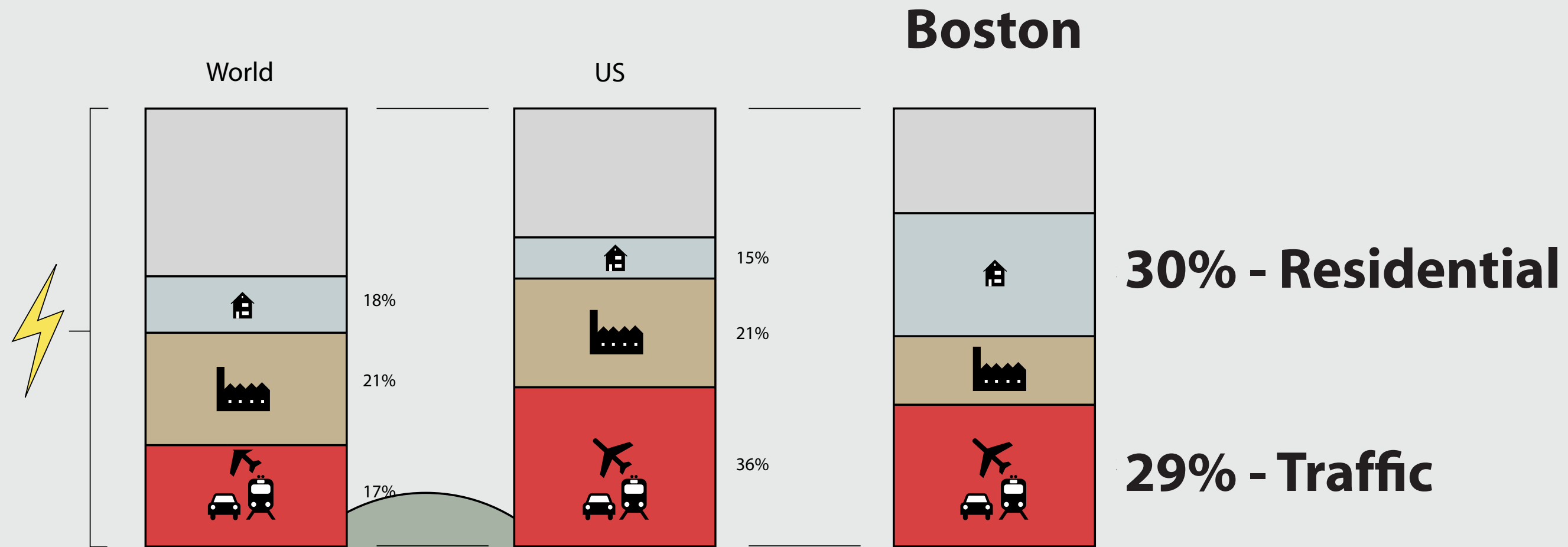
UK

Austria

Italy

8.3 Tonnes of Oil  
Per Person Per Year

# Energy Distribution

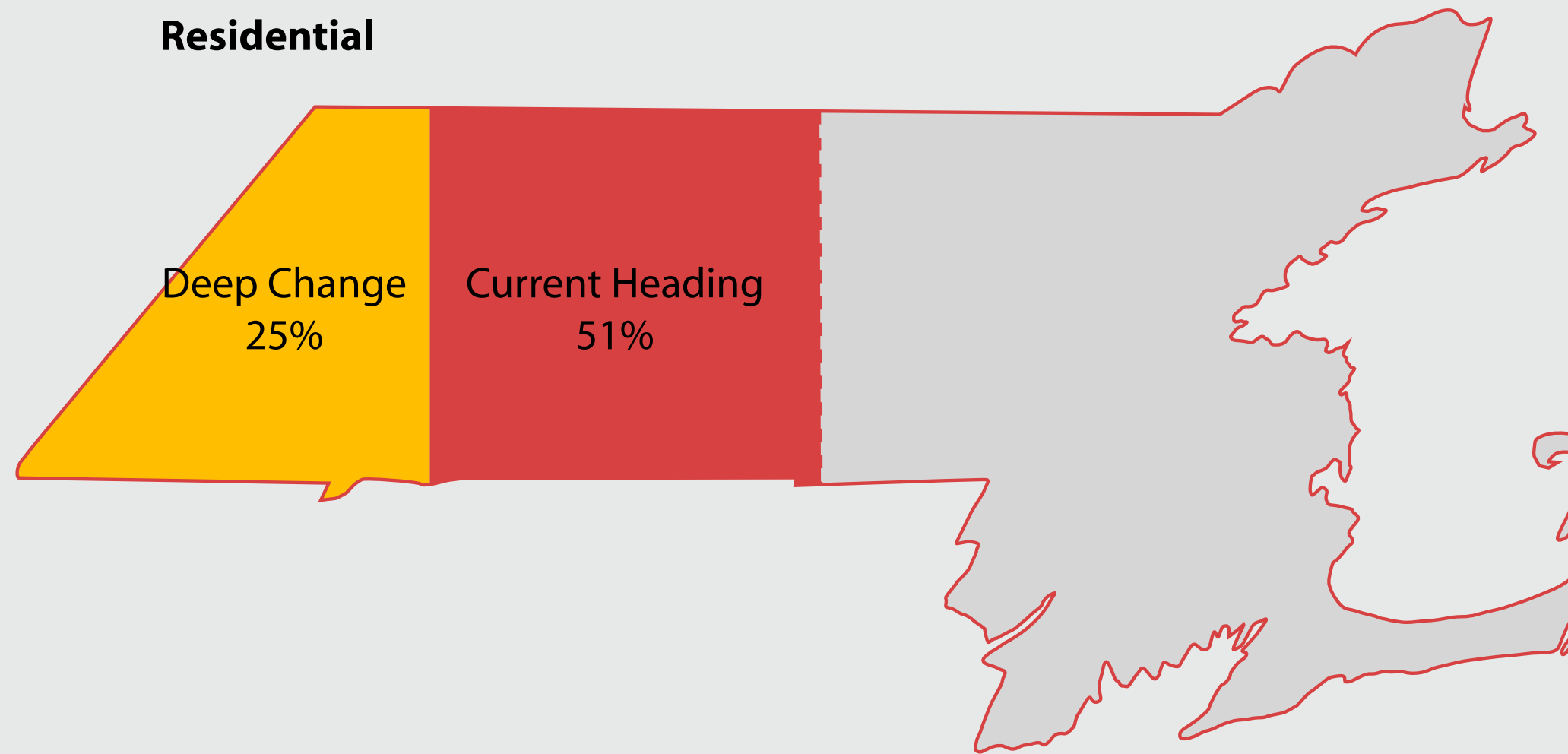


**Decrease Residential  
& Traffic Energy**

# Energy and Land Usage

Future Scenarios: **2050**


## Residential



## Energy Usage

Current Heading

Deep Change



# Deep Change

# What is Deep Change?

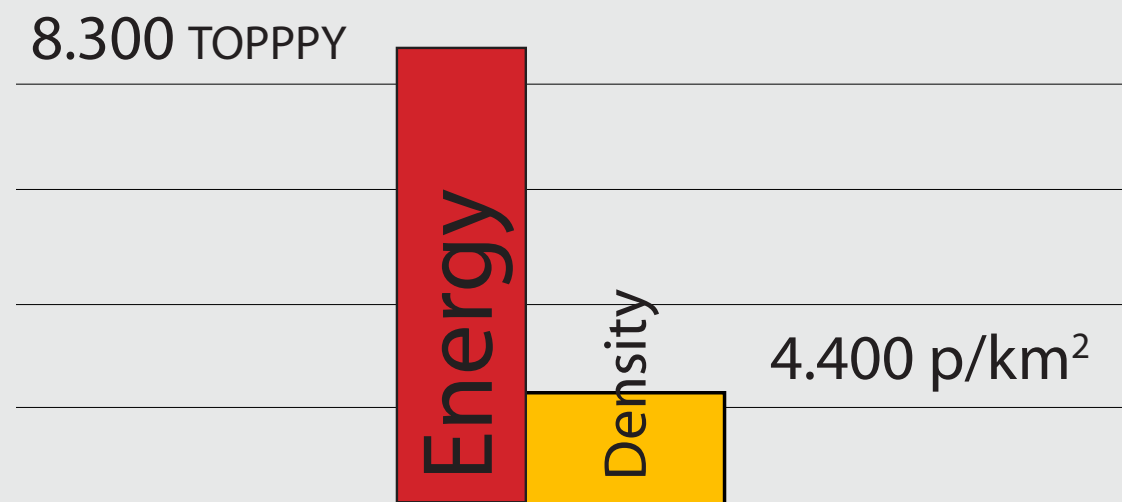
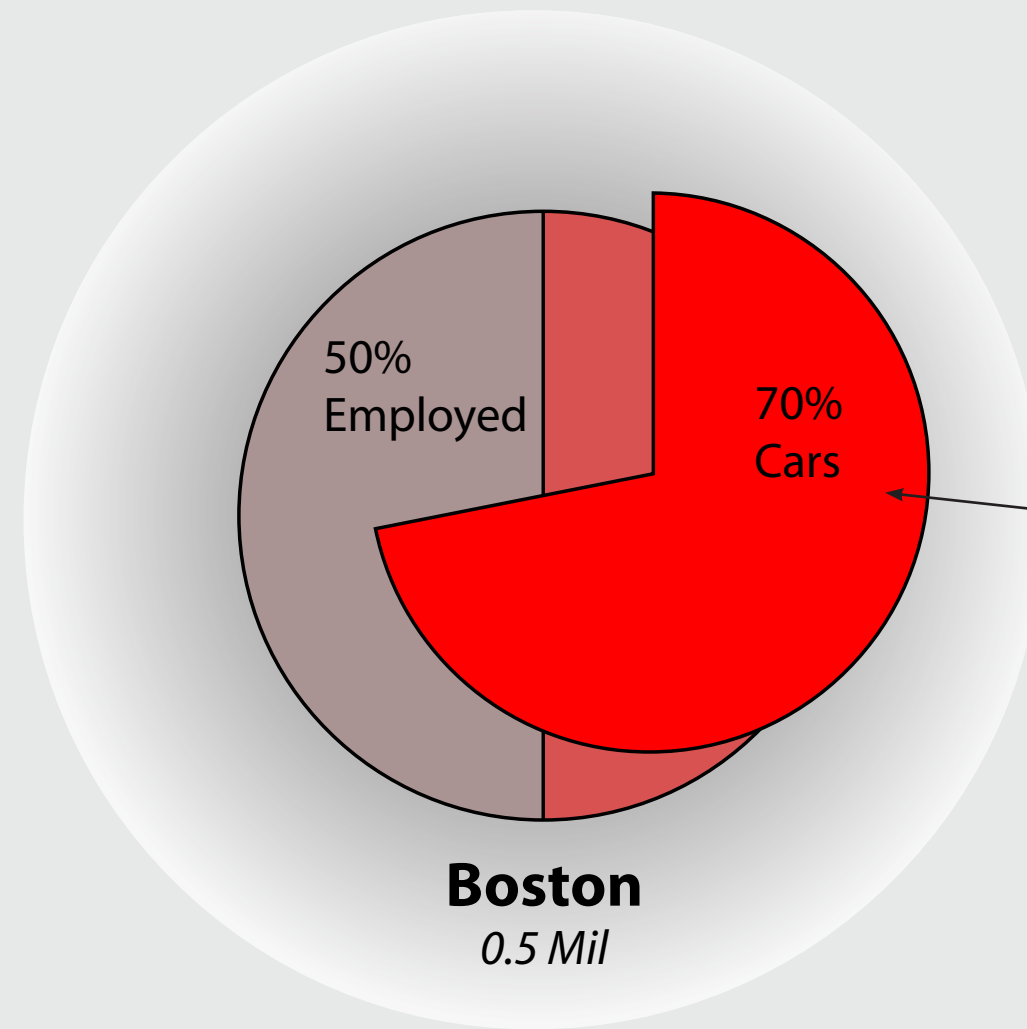
- **Higher density** housing near transport hubs
- **Reduce Transportation** focus on local amenities
- Reduction of Personalized Motor Traffic
- **Mixed Demographic + Program**
  - Self-Serviceability
  - Full Bicycle and Pedestrian amenities
  - Modesty in Amenities & Space Consumption
  - Long-Life Construction (100+ years)
  - Regional/Local Materials & Labor
  - Programmatically Convertible Design
  - Anticipate Work-At-Home
  - Increase Biodiversity & Biomass
  - Application of Renewable Energy Sources
  - Modesty in Provision

*Reduces required land by* **25%**

**1) Decreasing Traffic Energy**

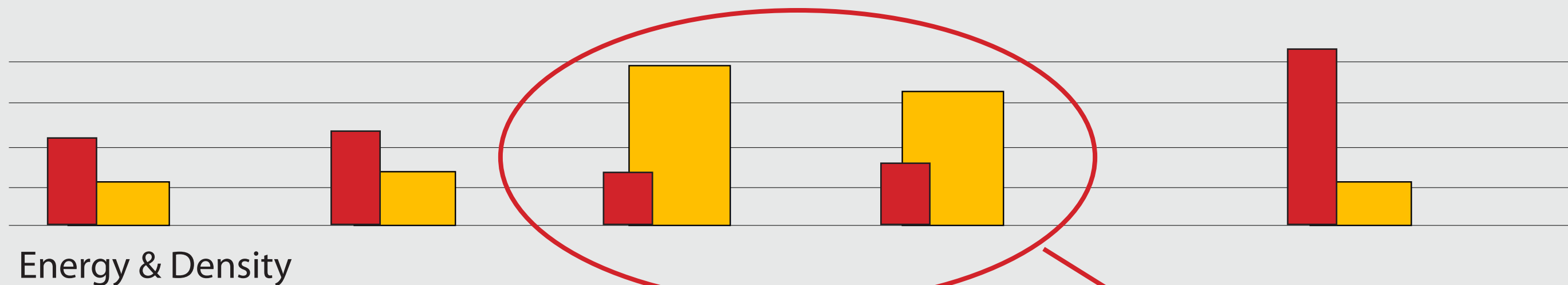
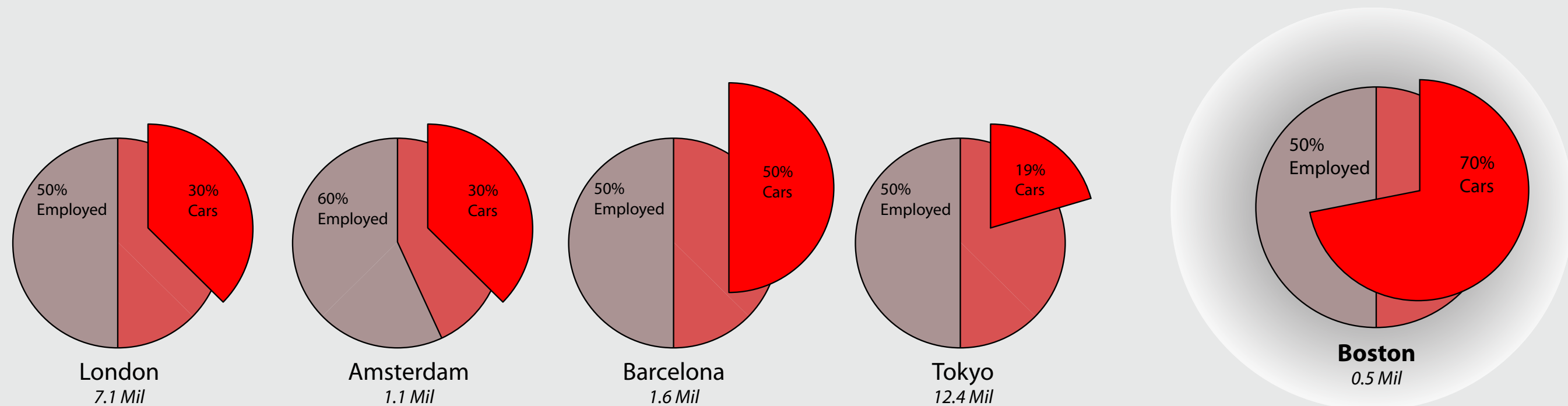
2) Decreasing Residential Energy

# Urban Energy Configuration



of people in Boston own a **70% Cars**

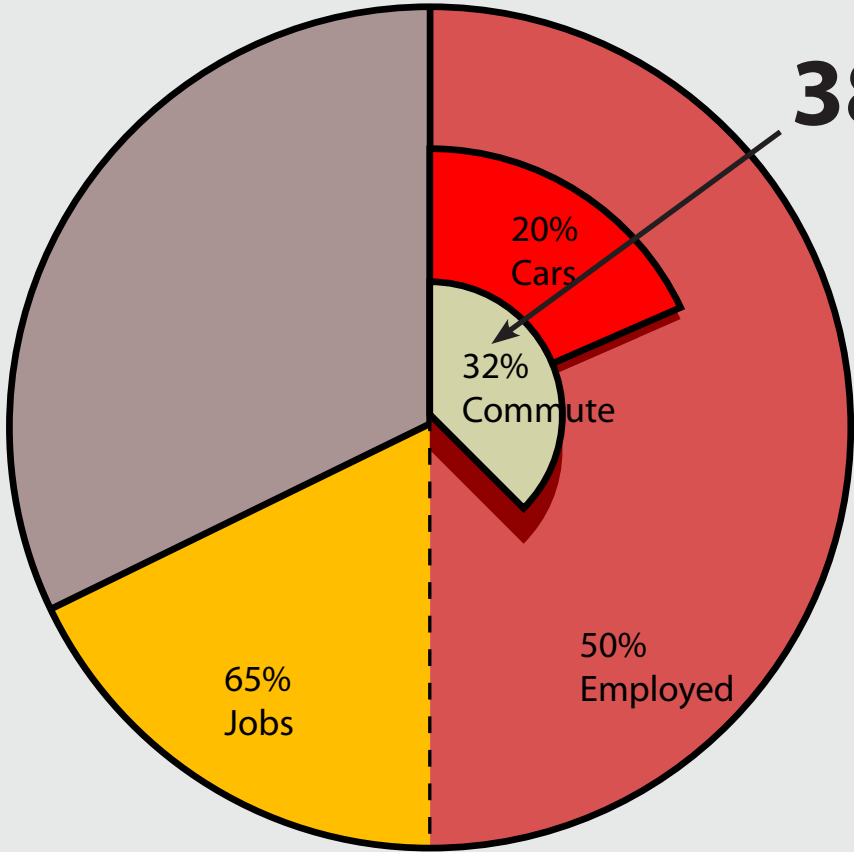
# Energy and Land Usage



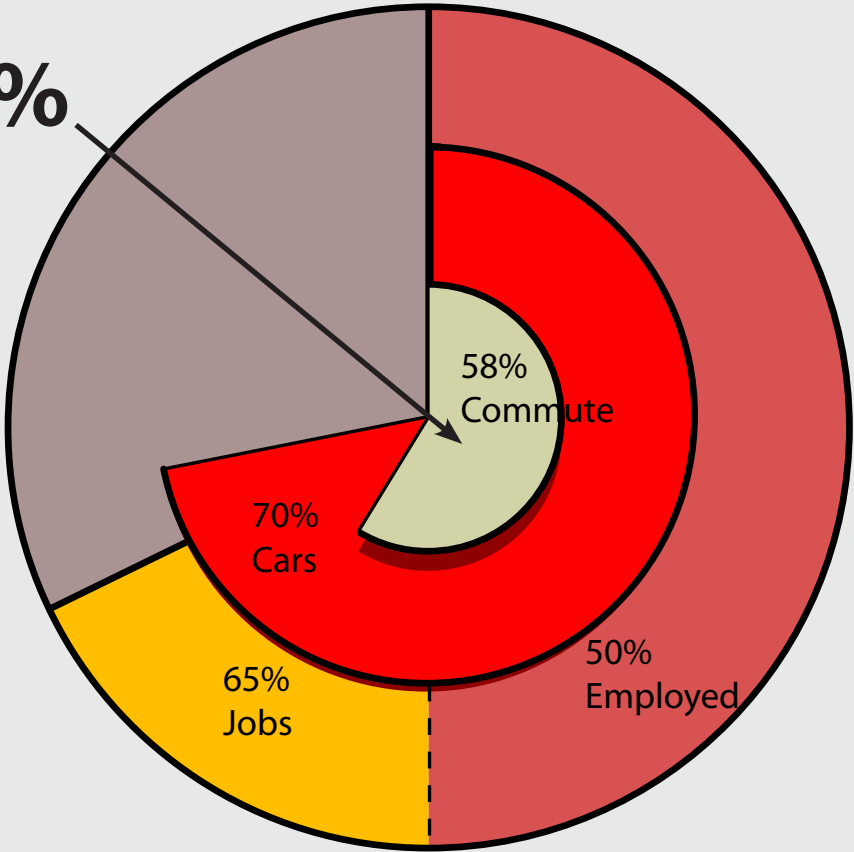
**Residential Energy down → Density UP** No need for cars



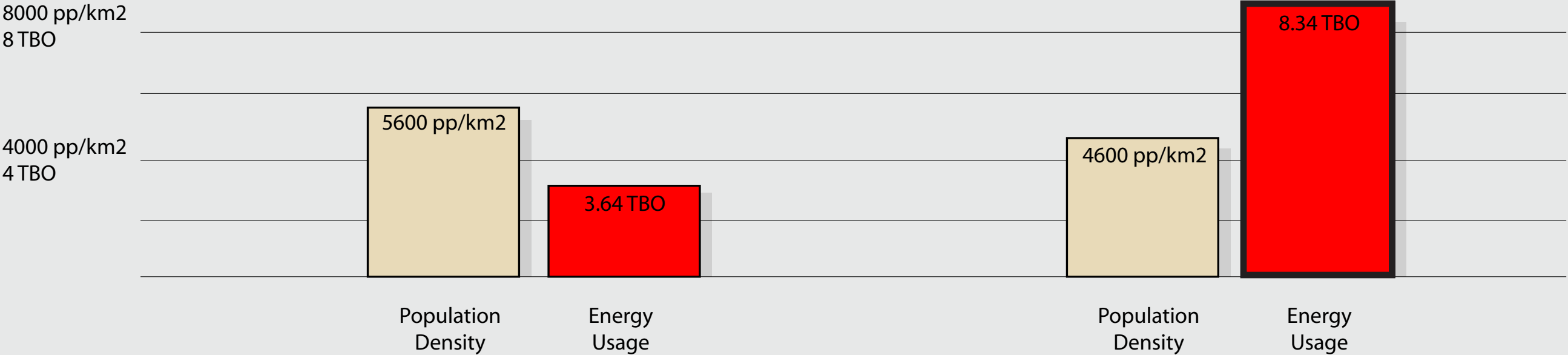
# Walking Cities Compared



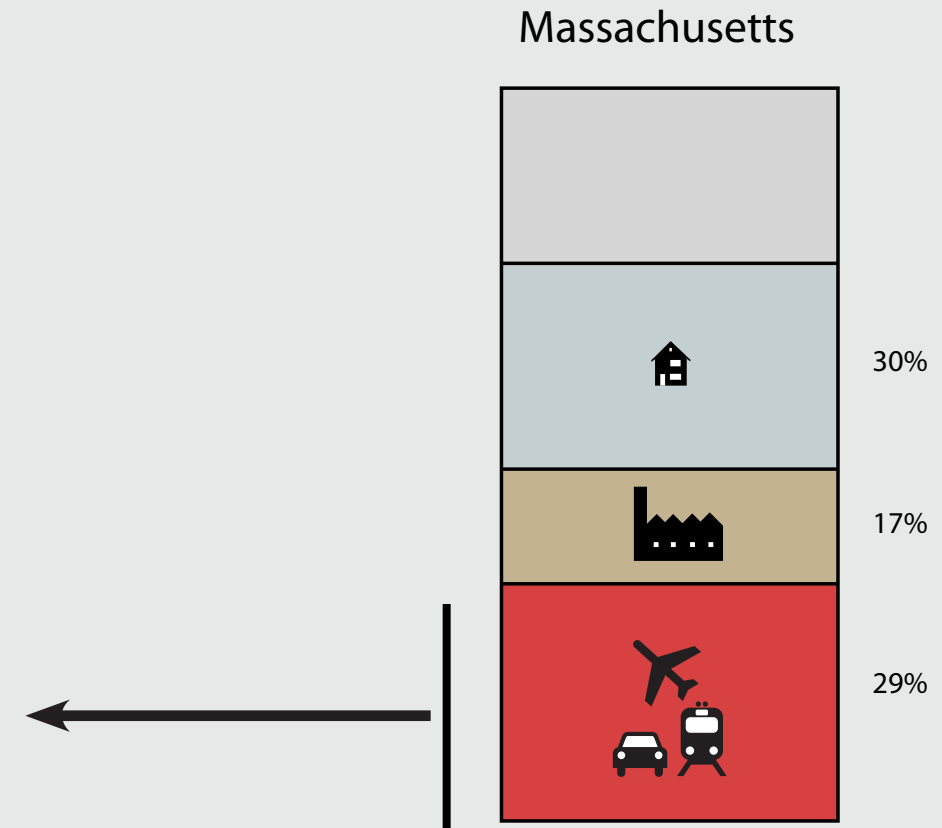
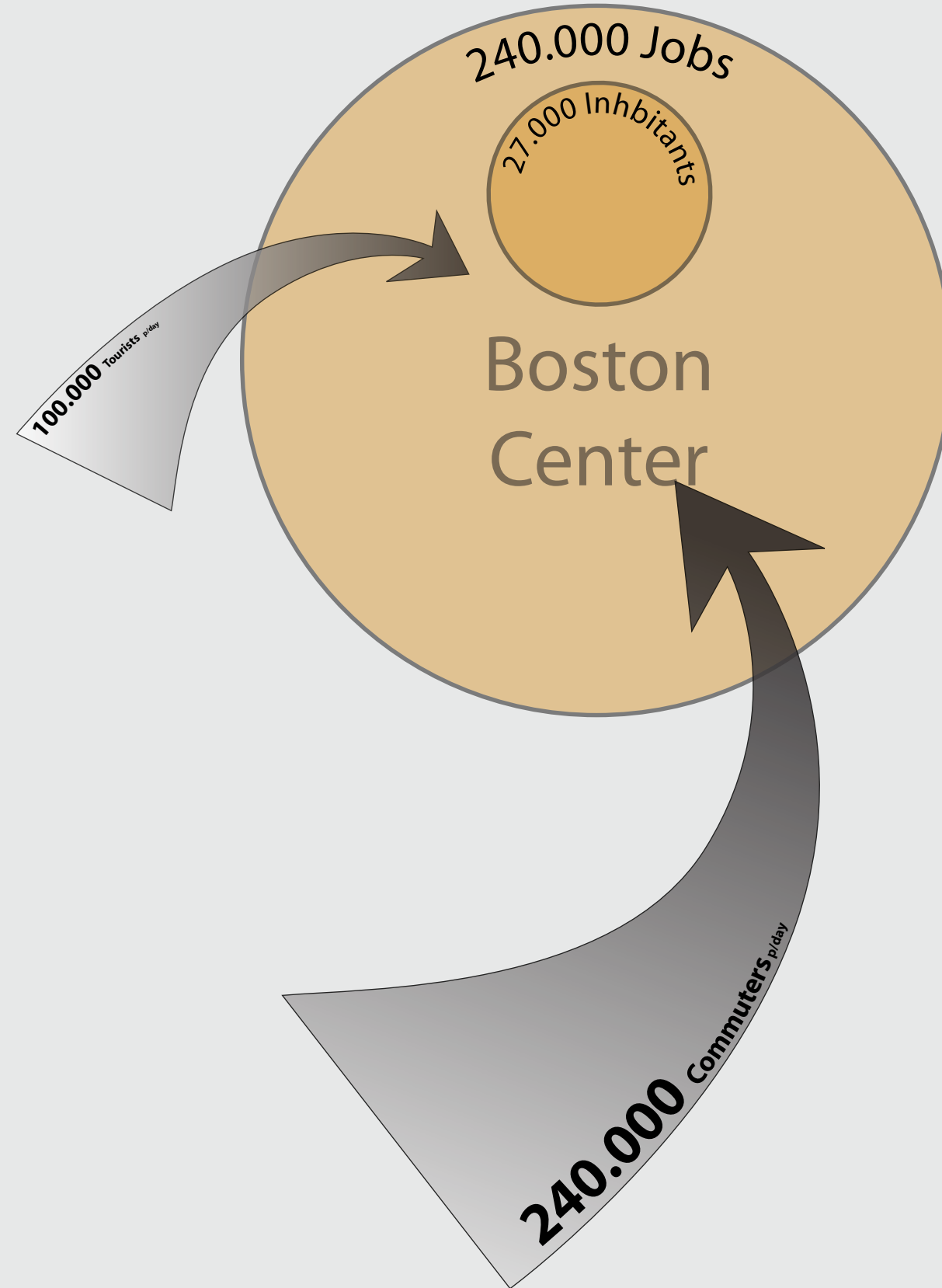
Copenhagen  
0.5 Mil



Boston  
0.5 Mil

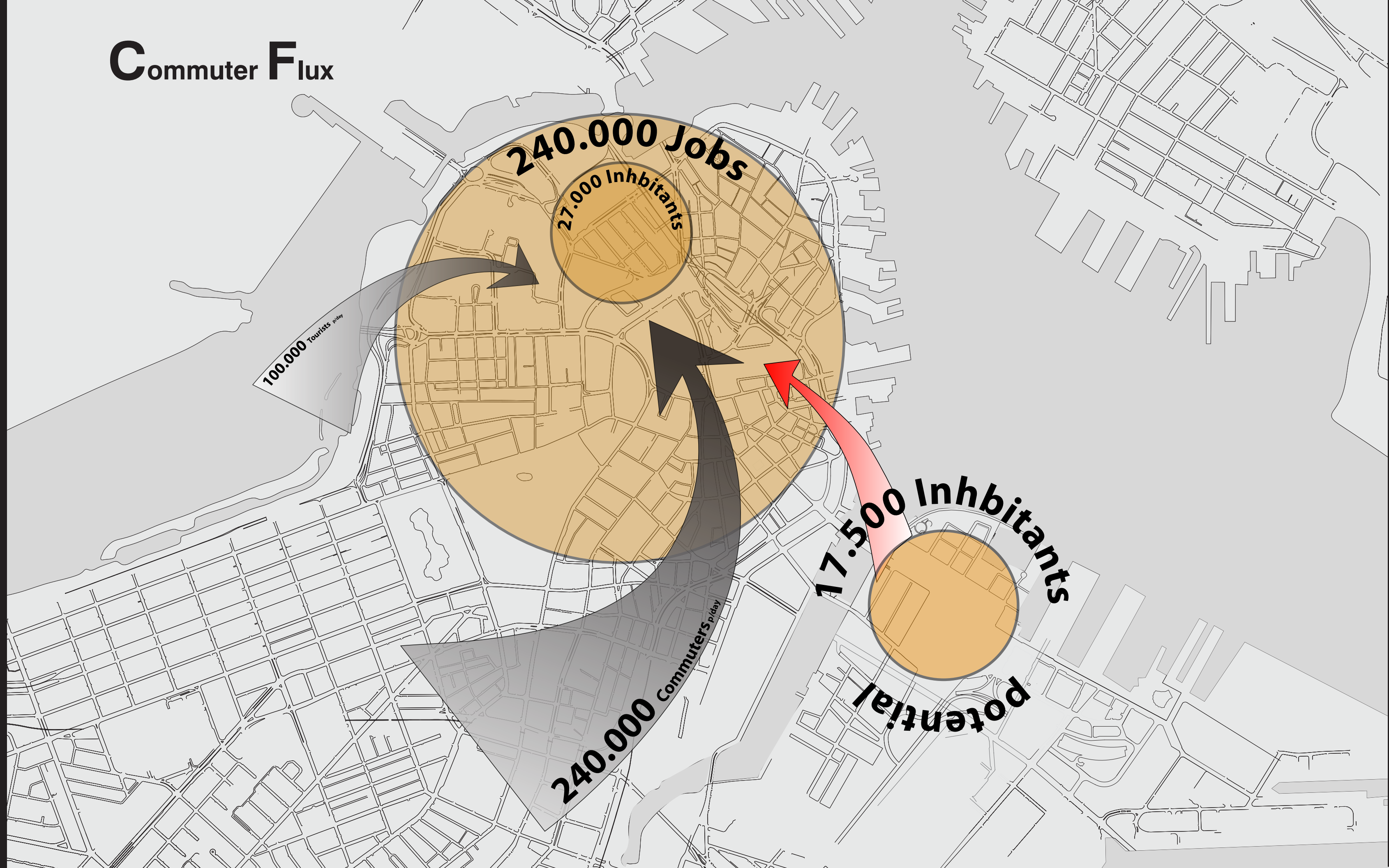


# Traffic Energy



**Traffic Energy Down → Reduce Commute**

# Commuter Flux



1) Decreasing Traffic Energy

**2) Decreasing Residential Energy**

# Density & Energy



**17.000 inh/km<sup>2</sup>**

# How Dense is Dense?

Example:


**Barcelona** = 16.000 inhabitants / km<sup>2</sup>,  
our site = 0.93 km<sup>2</sup>, at 40 m<sup>2</sup> per inhabitant, our  
residential FAR is 6.5.

Add 3 \* 500.000 ft<sup>2</sup> of Retail, Hotel and Offices,  
and 500.000 cultural, amenities and transport, we  
have an FAR of

**8.5**



Barcelona, Spain





# If They Can Do It....

Let's up that measely 6.5 FAR.



**17.000 inh/km<sup>2</sup>**

**to**



# Learning from the **R**ules

How did they do that somewhere else?

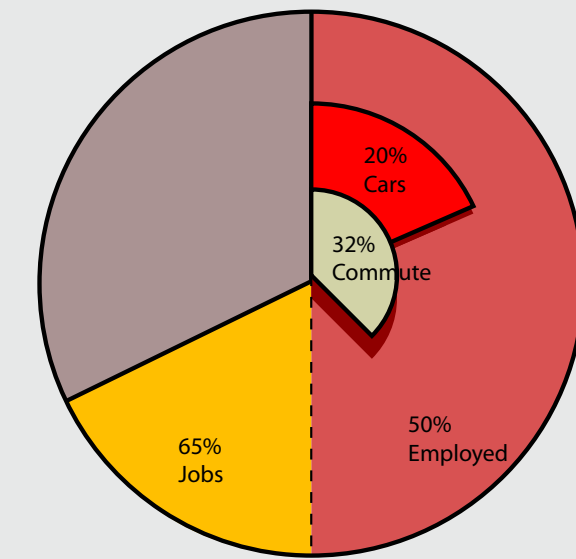
# Urban Policy

- Critical Occupation vs Empty Urban Desert
- High Quality High Density
- Mixed Lives, Mixed Living
- 24h Occupation



# Copenhagen

# Pedestrian Policy

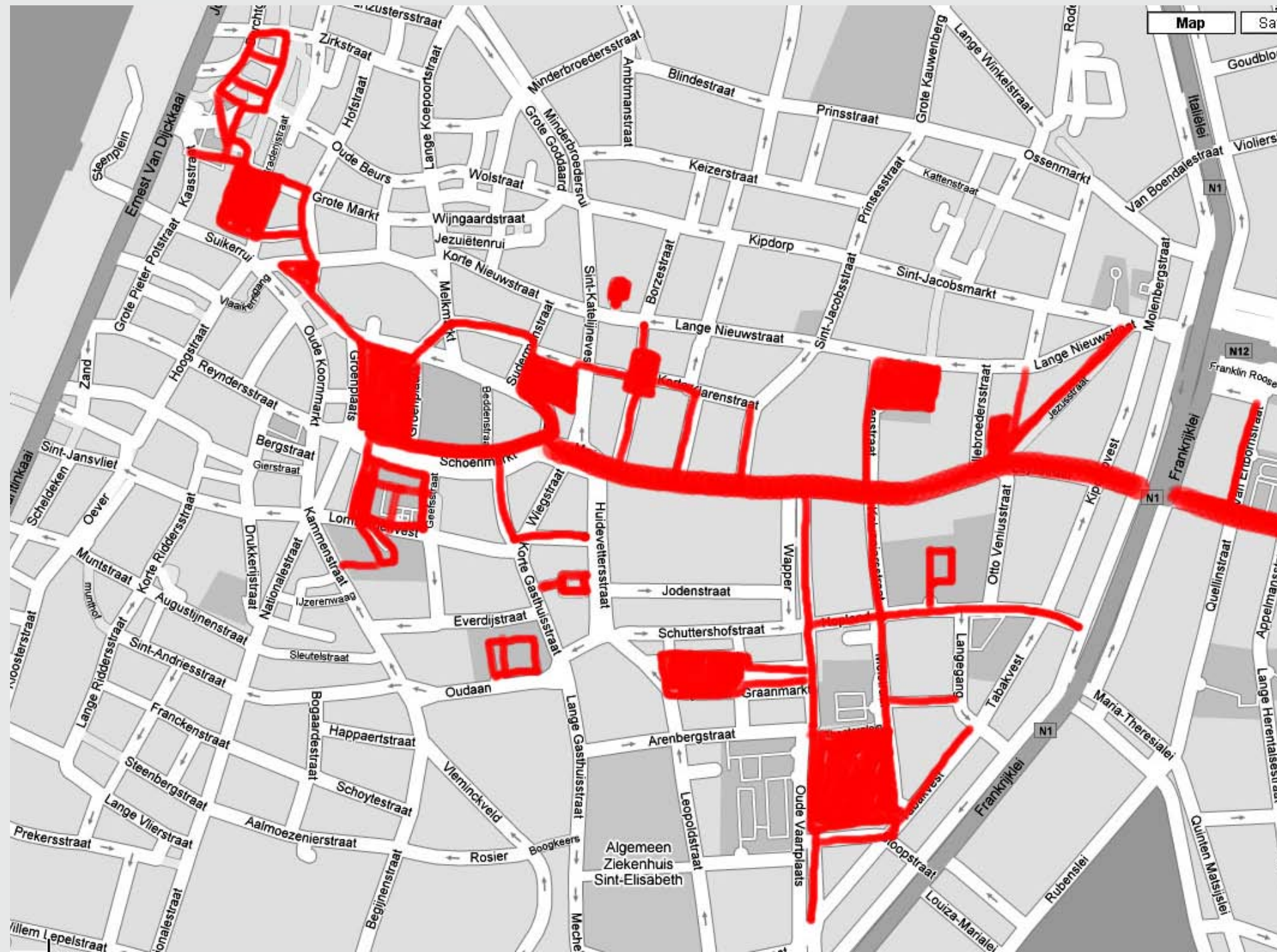


Copenhagen  
0.5 Mil

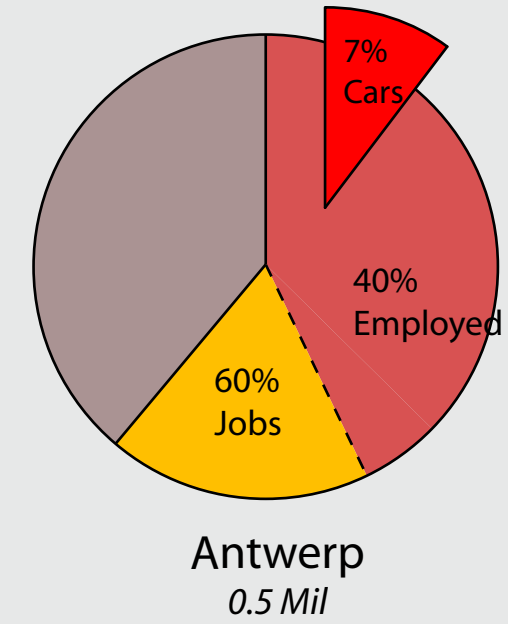
Copenhagen City Center

# Copenhagen

# Pedestrian Policy



Antwerp City Center




# Antwerp

# Urban Policy

## Learning From Copenhagen & Antwerp Policy:

- Encourage Student Living  
(adds to life & culture, prevent desolation, does not congest)
- Reducing Car Access & Parking  
(at a rate of 3% per year)
- Honor the Human Scale  
(provide seating and pleasant walking)
- Anticipate Changing Seasons  
(Covered walkways, hiding places, vegetation)
- Promote Cycling  
(Provide paths, intersections, storage & repair)
- Provide Bicycles  
(Easy bike rental for tourists, or Free Bike System)

# Urban Policy







**Autodate**

**Access Control**



# **M**aking the **R**ules

# Program Shift

Residential

46%

Offices

26%

Retail

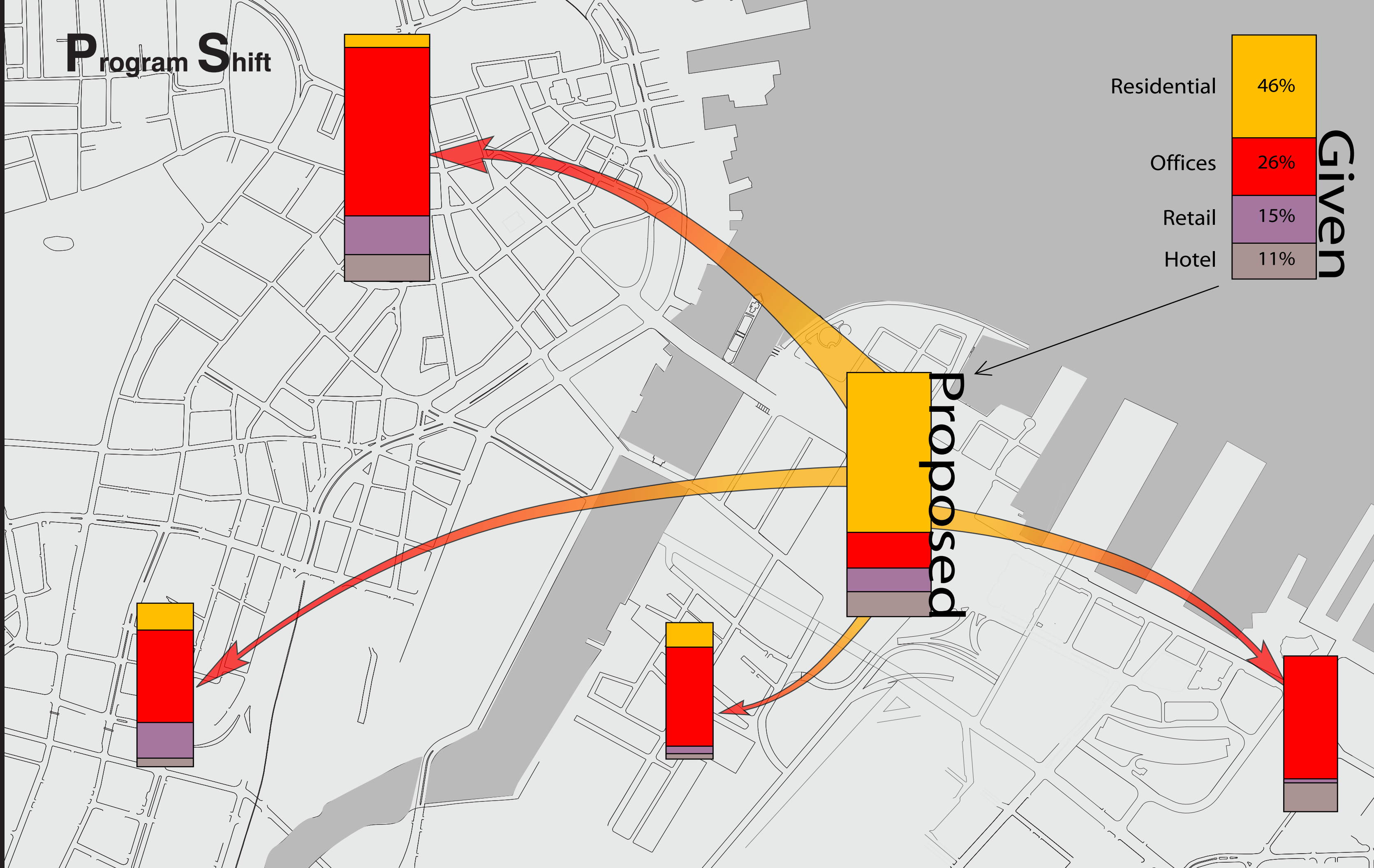
15%

Hotel

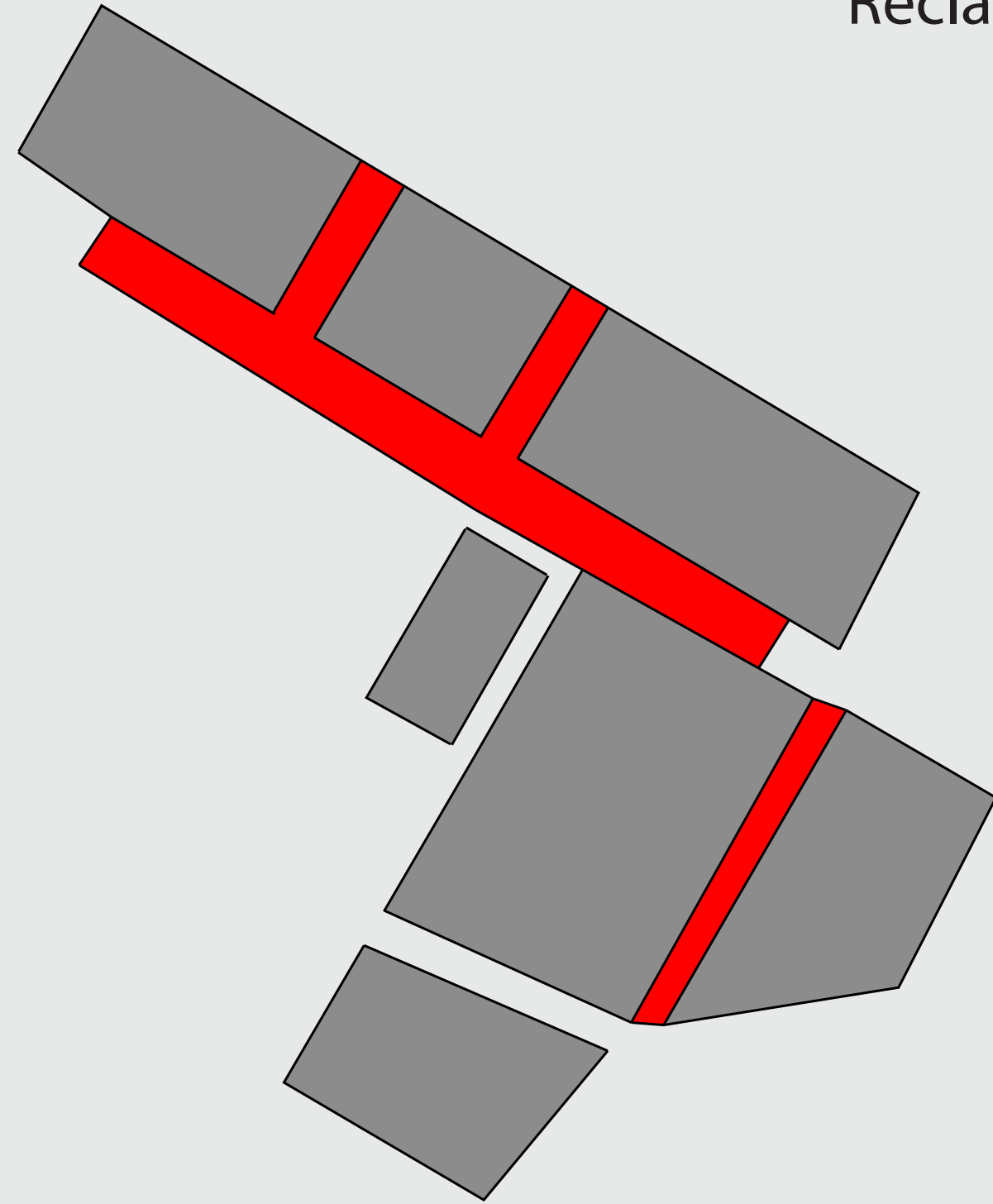
11%

Given

Proposed



# Optimize Land Use



Reclaim road space:

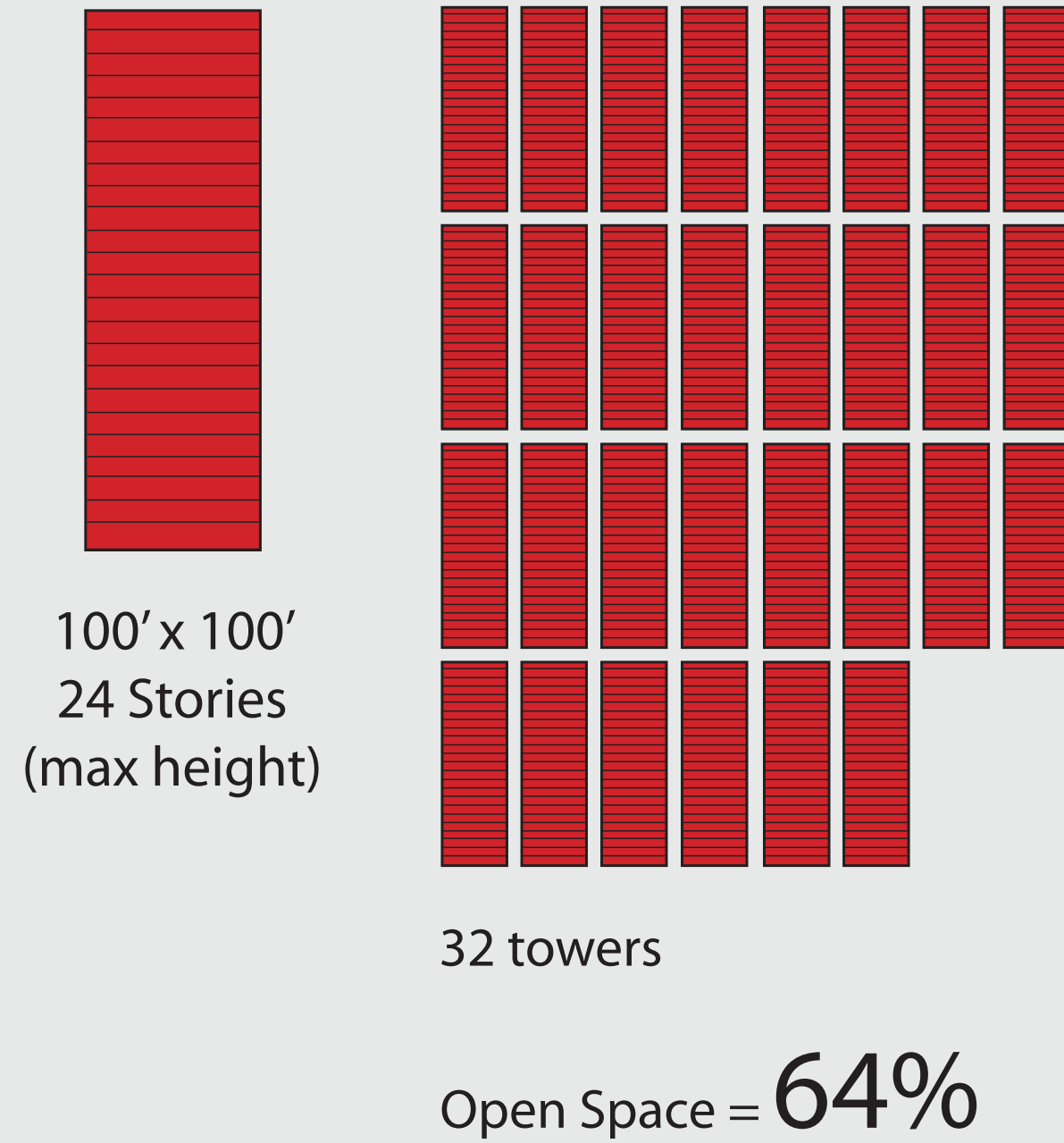
- Reduction of roads
- Buildings Over Roads

Space Gained:


**150.000 ft<sup>2</sup>**

# Massing Options


## The Corbusian Model:




## Open Space to 40%:




# Massing Result




6x  
24 stories



20x  
15 stories



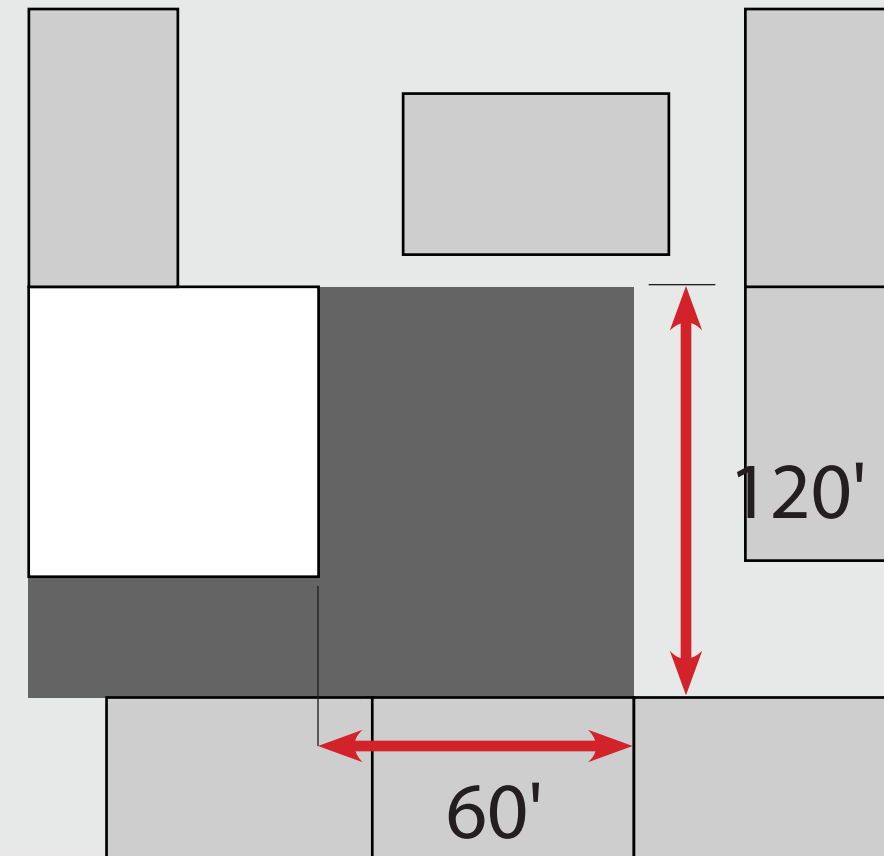
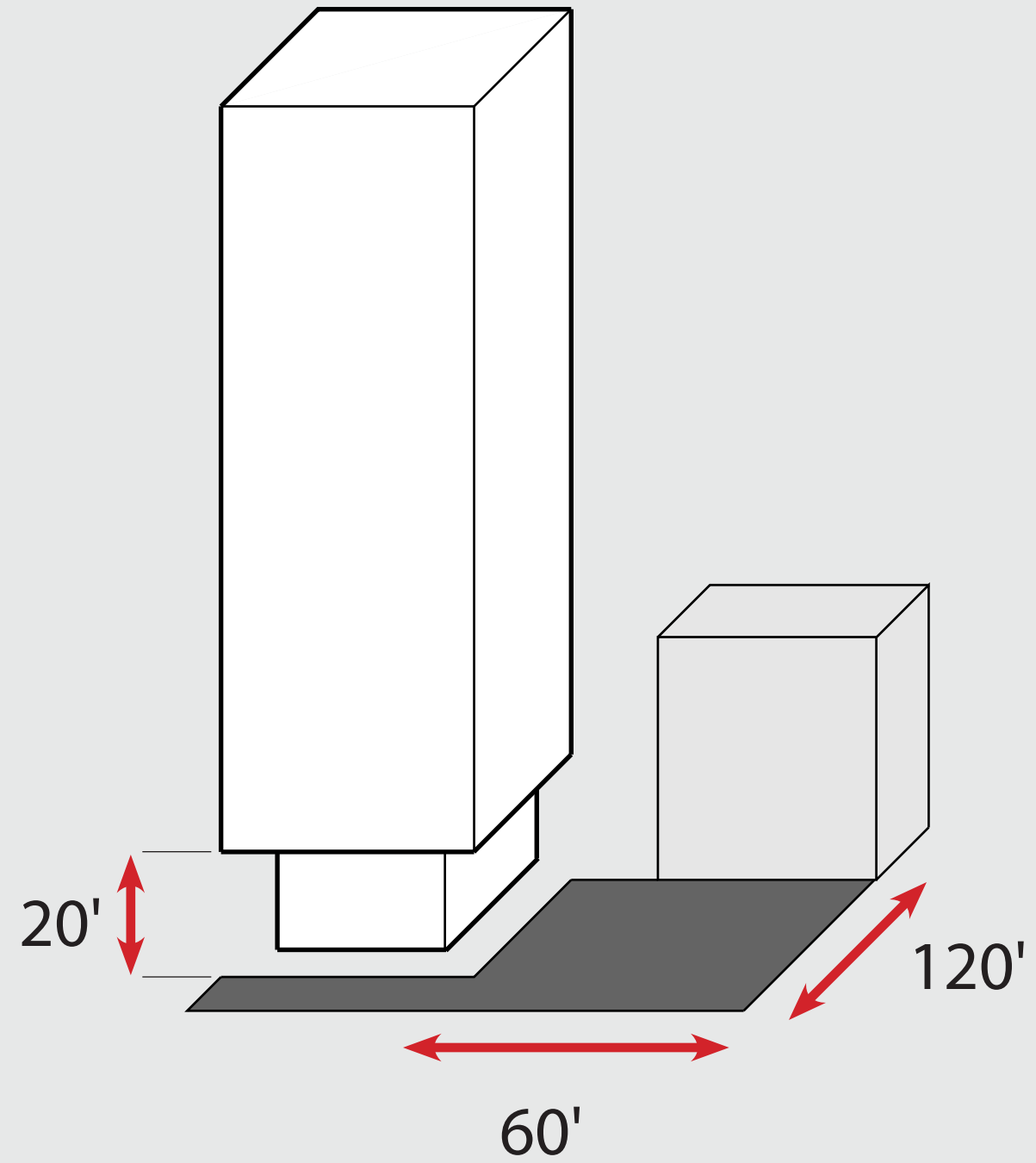
20x  
12 stories



30x  
7 stories

= 7.300.000 ft<sup>2</sup> residential

# Tower Rules

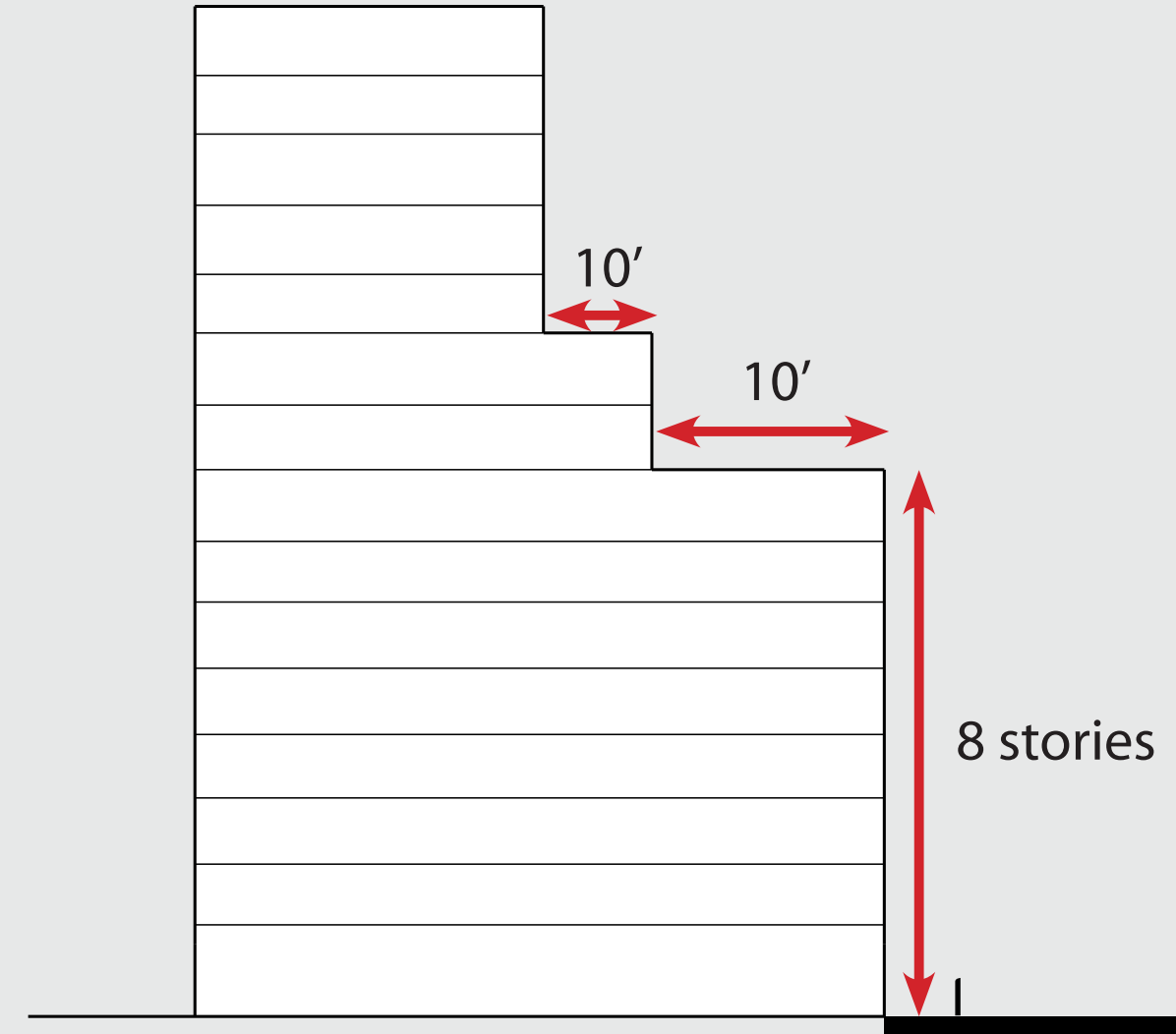



# Tower Rules

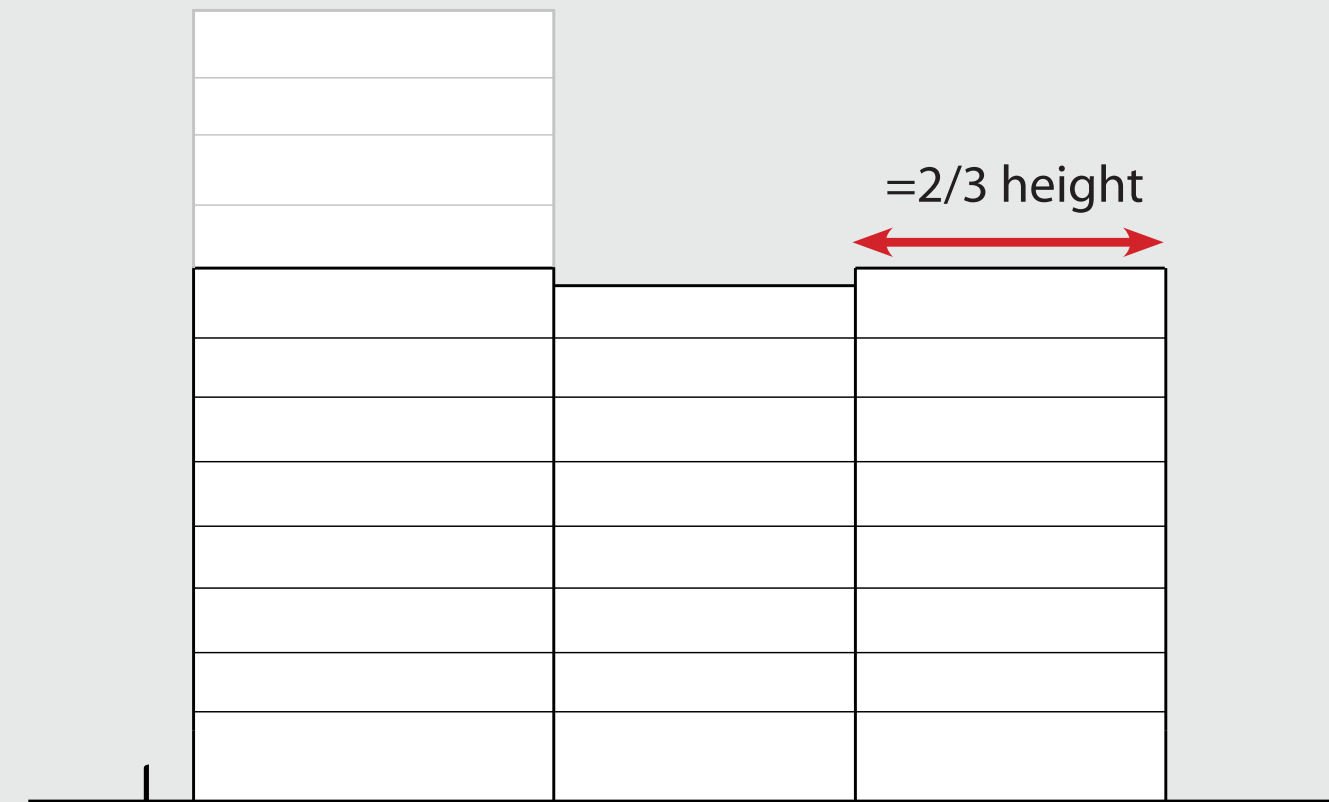





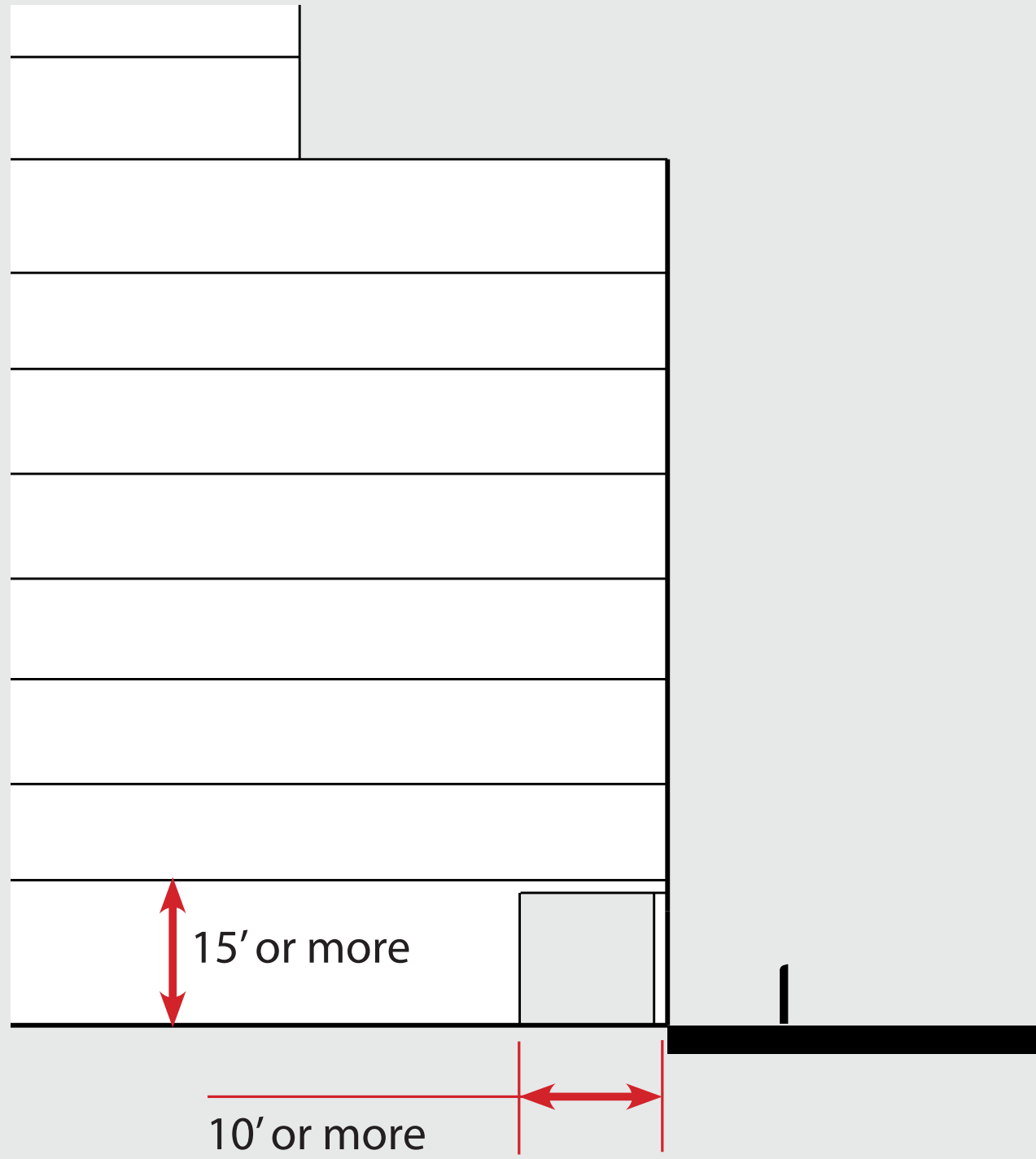
# Scale & Diversity



# Scale & Diversity




# Scale & Diversity



# Increase **B**iomass & **Q**uality of **H**abitation

All horizontal end surfaces need to be planted gardens and green roofs , accessible by the residents or the general public, depending on size.

Hospitality may be exploited by permit on key locations.



# Applying the Rules



# Public Transport Extensions

- Subway station
- Bus Stop
- ..... Subway Line
- Bus Line
- New Subway Line



# Bicycle Amenities & Projection





# A Cultural Walk

- New England Aquarium
- Harbor Seals
- Creatures of the Harbor
- New England's Titanic
- Von Schlegell Sculptures
- Map Exhibit Harbor Hotel Lobby
- Hook Lobster
- Northern Avenue Bridge

Fan Pier

ICA

Children's Museum

## Pedestrian

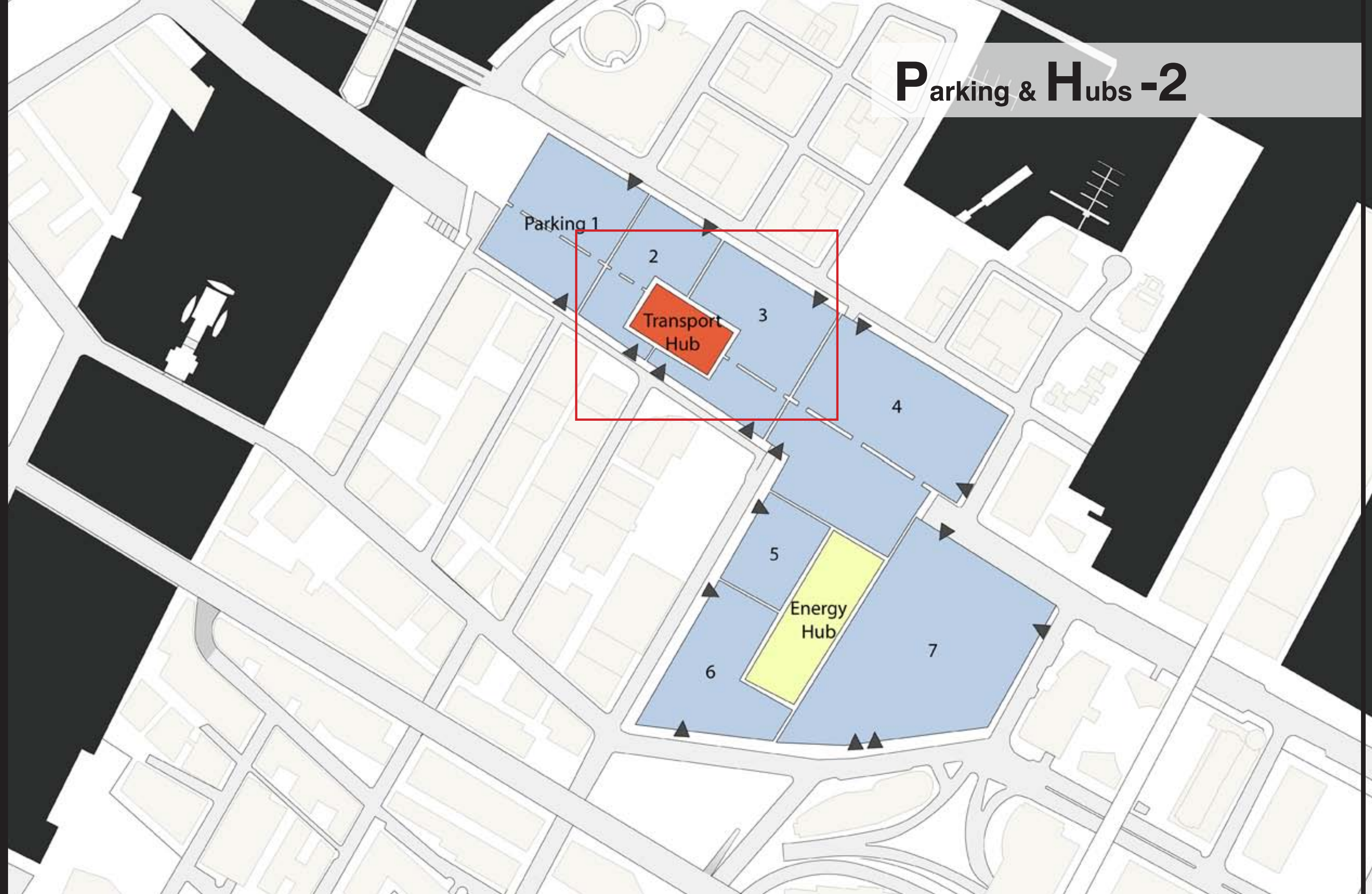
- Existing Harbor Walk Node & Path
- New Attractive Node & Path



# Main Circulation Organization



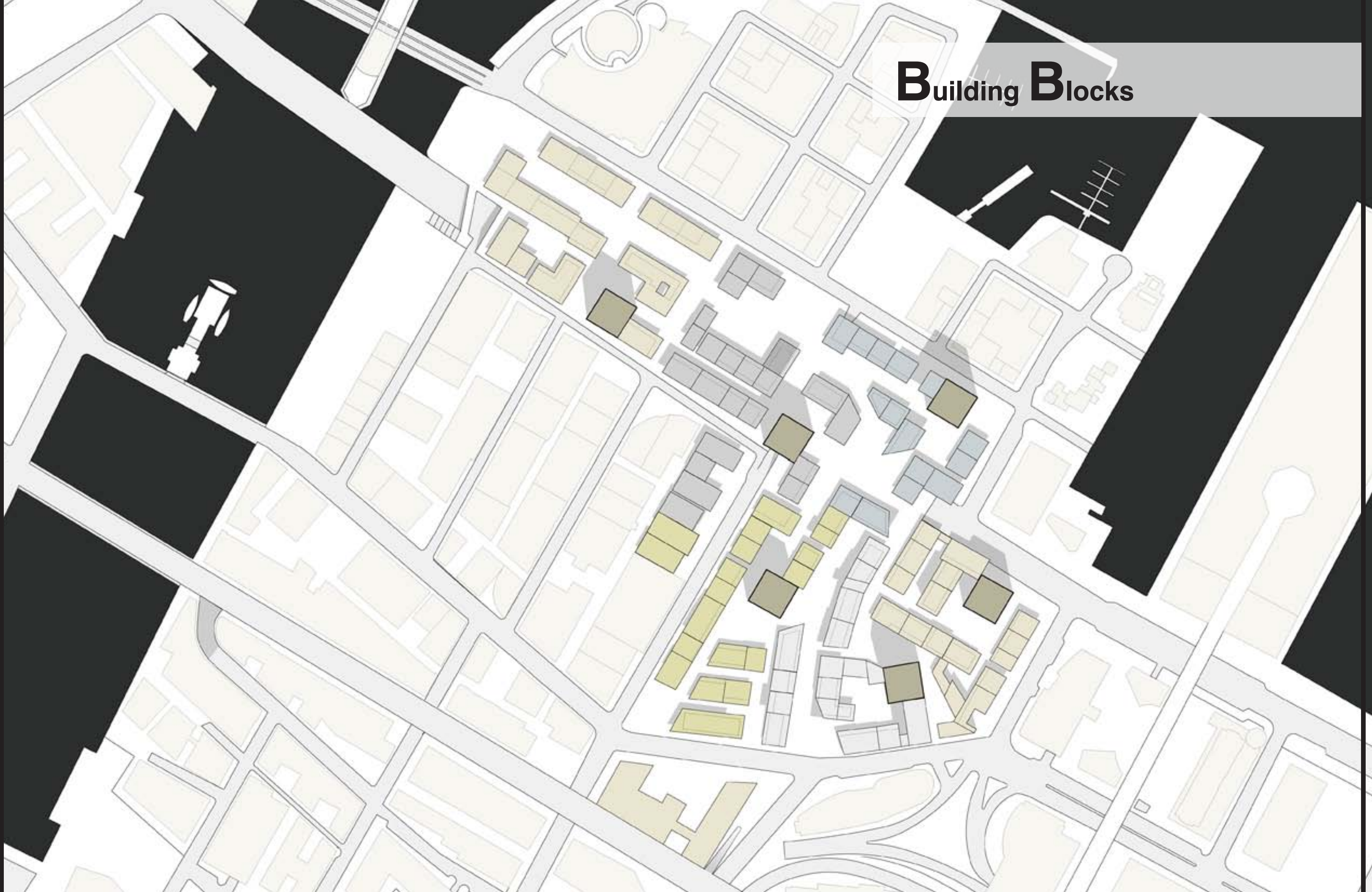
# Parking & Hubs -2



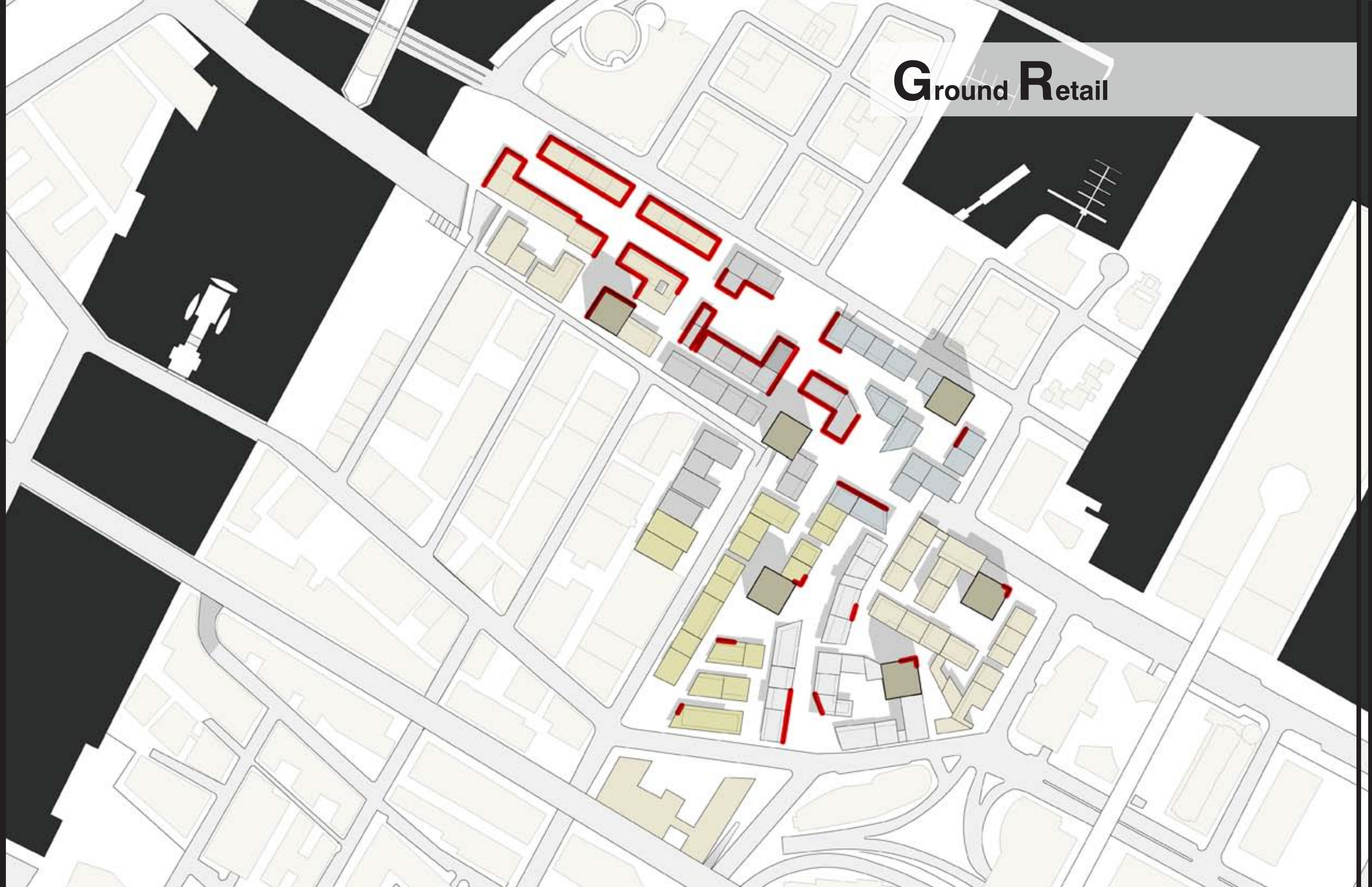
# Retail & Markets - 1



# Building Blocks



# Ground Retail



# Parks & Landscaping



# Channel System





# Cultural Foci



# Cafes & Restaurants



# Building Phases

Phase 1

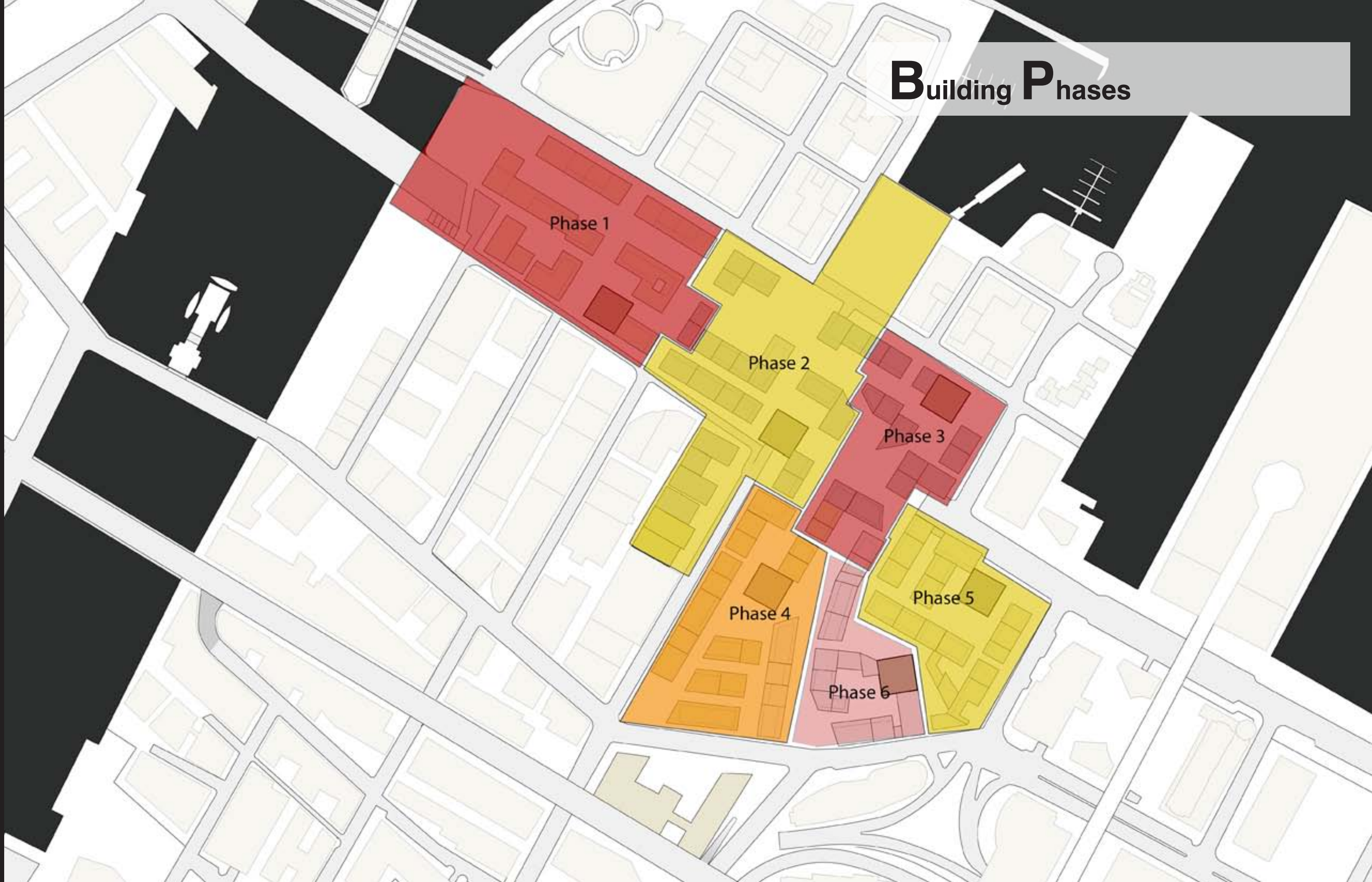
Phase 2

Phase 3

Phase 4

Phase 5

Phase 6



# Sections



# S

ections



# Sections



# Sections

